












Development Pattern

Delaware County, Ohio
April 2011



0 1 2 3 4 5 Miles

Scale: 1" = 12,000'

-  Township Boundary
-  Road Centerlines
-  Platted SF Lots without Building Permits
-  Rail road
-  Rivers/ Lakes/Ponds
-  500 Year Flood Plains
-  100 Year Flood Plains
-  Proposed Subdivision
-  Recorded Subdivision
-  Rezoning Subdivision
-  Incorporated Area

